


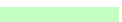






Township of
King

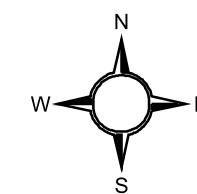
**Figure 1
Concept Plan**

King City Community Plan

-  Community Edges (Plan Boundary)
-  Existing Roads
-  Major Land Use Corridors
-  Greenlands (Natural Heritage Features & Park Areas)
-  Community Focus Area - Core Area
-  Community Focus Area - GO Station Area
-  Employment Areas
-  Major Gateway



Produced by:
Geomatics Division, Planning and Development Services Department
© Copyright, The Regional Municipality of York,
July 2003



0 1000m

